

BY-LAW 510-A
A BY-LAW TO AMEND A BY-LAW RELATING TO THE
MUNICIPAL PLAN FOR THE TOWN OF OROMOCTO

BE IT ENACTED BY: The Mayor and Councillors of the Town of Oromocto, under the authority vested in it by *Section 74* of the *Community Planning Act* as follows:

1. Schedule "A", Municipal Plan Map of the Municipal Plan By-Law 510, dated 17 March 2016, is amended by the attached Schedule "B", dated 19 September 2017.

READ FIRST TIME BY TITLE ONLY: 19 OCTOBER 2017
READ SECOND TIME IN ITS ENTIRETY: 16 NOVEMBER 2017
READ THIRD TIME BY TITLE ONLY FOR ENACTMENT: 14 DECEMBER 2017

I certify that this instrument
is registered or filed in the
Sunbury
County Registry/Office,
New Brunswick

J'atteste que cet instrument est
enregistré ou déposé au bureau
de l'enregistrement du comté de
Nouveau-Brunswick

2018-01-12 14:17:47 37719151
date/date time/heure number/numéro
Richard L. Tucker
Registrar-Conservateur

APPROVED pursuant to S. 69
Community Planning Act

APPROUVÉ En application de l'article 69
loi sur l'urbanisme

[Signature]
for - Minister / pour le/la Ministre
Environment and Local Government
Environnement et Gouvernements locaux

January 8, 2018
Date

[Signature]
Richard Isabelle
Chief Administrative Officer/Clerk






[Signature]
Robert Powell
Mayor

**BY-LAW 510-A
A BY-LAW TO AMEND THE MUNICIPAL PLAN BY-LAW**

SCHEDULE "B"



TOWN OF OROMOCTO
MUNICIPAL PLAN MAP
SCALE 1:5000
DATED: 19 SEPT 2017

SUBJECT AREA (RESIDENTIAL LOW DENSITY) SHOWN AS		TO BE REZONED TO INST
SUBJECT AREA (PARK AND OPEN SPACE) SHOWN AS		TO BE REZONED TO INST
SUBJECT AREA (RESIDENTIAL HIGH DENSITY) SHOWN AS		TO BE REZONED TO INST
SUBJECT AREA (RESIDENTIAL LOW DENSITY) SHOWN AS		TO BE REZONED TO PARK
SUBJECT AREA (RESIDENTIAL HIGH DENSITY) SHOWN AS		TO BE REZONED TO PARK