


**BY-LAW 510-B**  
**A BY-LAW TO AMEND A BY-LAW RELATING TO THE**  
**MUNICIPAL PLAN FOR THE TOWN OF OROMOCTO**


---

**BE IT ENACTED BY:** The Mayor and Councillors of the Town of Oromocto, under the authority vested in it by *Section 117 of the Community Planning Act* as follows:


1. Schedule "A", Municipal Plan Map of the Municipal Plan By-Law 510, dated 17 March 2016, is amended by the attached Schedule "C", dated 2 October 2019.

**READ FIRST TIME BY TITLE ONLY: 17 OCTOBER 2019**  
**READ SECOND TIME IN ITS ENTIRETY: 21 NOVEMBER 2019**  
**READ THIRD TIME BY TITLE ONLY FOR ENACTMENT: 16 JANUARY 2020**

  
\_\_\_\_\_  
Steven Hart  
Chief Administrative Officer/Clerk

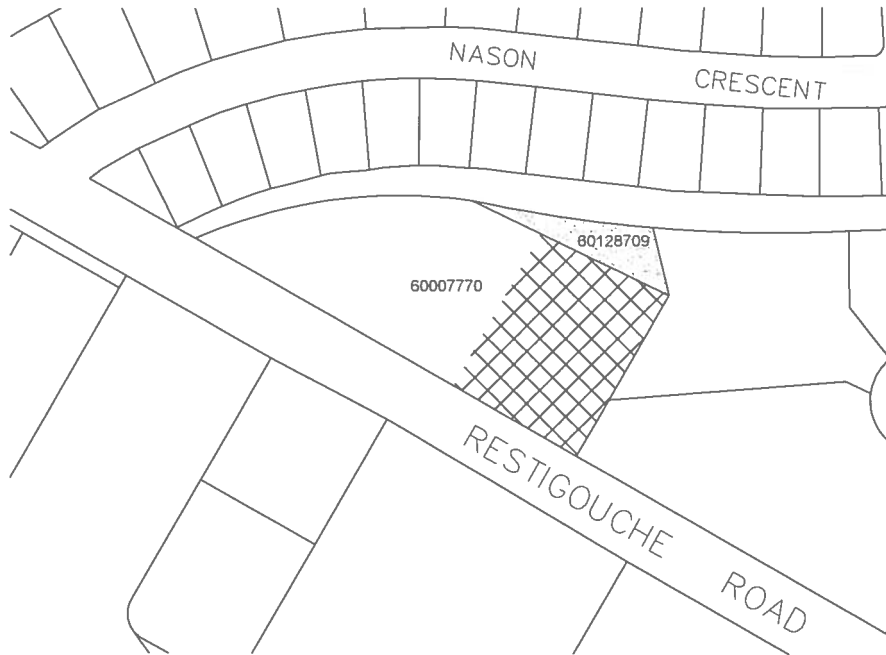
  
\_\_\_\_\_  
Robert Powell  
Mayor

**APPROVED** pursuant to the **Community Planning Act**  
**APPROUVÉ** En application de la **loi sur l'urbanisme**  
  
\_\_\_\_\_  
for - Minister / pour le/la **Ministre**  
**Environment and Local Government**  
**Environnement et Gouvernements locaux**  
  
Date **29, 2020**

I certify that this instrument is registered or filed in the **Sunbury** County Registry Office, New Brunswick  
J'atteste que cet instrument est enregistré ou déposé au bureau de l'enregistrement du comté de **Sunbury** Nouveau-Brunswick  
**2020-02-18** **12:25:13** **39867610**  
date/date time/heure number/numéro  
  
\_\_\_\_\_  
Registral-Conservateur

**BY-LAW 510-B**  
**A BY-LAW TO AMEND THE MUNICIPAL PLAN BY-LAW**

**SCHEDULE "C"**



TOWN OF OROMOCTO  
MUNICIPAL PLAN MAP  
SCALE 1:2000  
DATED: 2 OCT 2019

SUBJECT AREA  
(PARK AND OPEN SPACE)  
SHOWN AS



TO BE REZONED TO RESIDENTIAL  
HIGH DENSITY

SUBJECT AREA  
(HIGHWAY COMMERCIAL)  
SHOWN AS



TO BE REZONED TO RESIDENTIAL  
HIGH DENSITY