

BY-LAW 510-C
A BY-LAW TO AMEND A BY-LAW RELATING TO THE
MUNICIPAL PLAN FOR THE TOWN OF OROMOCTO

BE IT ENACTED BY: The Mayor and Councillors of the Town of Oromocto, under the authority vested in it by *Section 117* of the *Community Planning Act* as follows:

1. Schedule "A", Municipal Plan Map of the Municipal Plan By-Law 510, dated 17 March 2016, is amended by the attached Schedule "D", dated 23 April 2020.

APPROVED Pursuant to the Community Planning Act	APPROUVÉ En application de la loi sur l'urbanisme
	
For - Minister / pour le/la Ministre Local Government and Governance Reform Gouvernements Locaux et de la Réforme de la gouvernance locale	
 Date: <u>November 12, 2020</u>	

READ FIRST TIME BY TITLE ONLY:


18 JUNE 2020

READ SECOND TIME IN ITS ENTIRETY:

16 JULY 2020


READ THIRD TIME BY TITLE ONLY FOR ENACTMENT:


15 OCTOBER 2020

<p>I certify that this instrument is registered or filed in the <u>Sunbury</u> County Registry Office, New Brunswick</p>	<p>J'atteste que cet instrument est enregistré ou déposé au bureau de l'enregistrement du comté de <u>Sunbury</u> Nouveau-Brunswick</p>	
<u>2020-11-25</u> date/date	<u>10:46:42</u> time/heure	<u>40721715</u> number/numéro
 Registrar-Conservateur		



Steven Hart
Chief Administrative Officer/Clerk

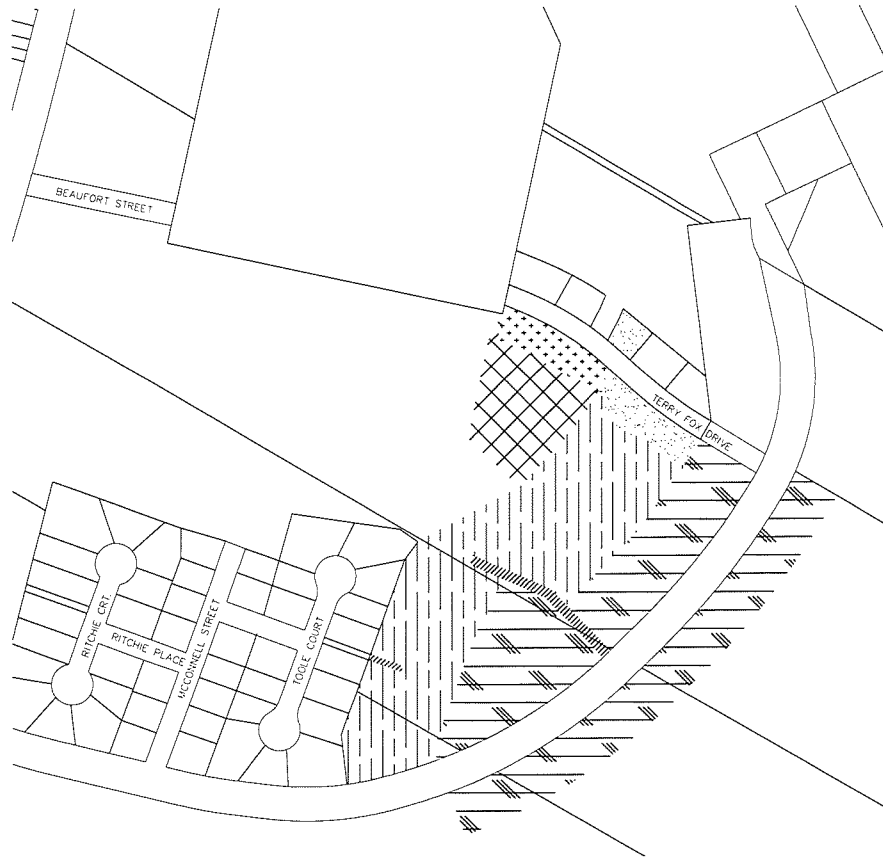




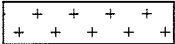





Robert Powell
Mayor

**BY-LAW 510-C
A BY-LAW TO AMEND THE MUNICIPAL PLAN BY-LAW**

SCHEDULE "D"



TOWN OF OROMOCTO
MUNICIPAL PLAN MAP
SCALE 1:5000
DATED: APRIL 2, 2020

SUBJECT AREA (PARK AND OPEN SPACE) SHOWN AS		TO BE REZONED TO RESIDENTIAL MEDIUM DENSITY
SUBJECT AREA (PARK AND OPEN SPACE) SHOWN AS		TO BE REZONED TO RESIDENTIAL LOW DENSITY
SUBJECT AREA (RESIDENTIAL HIGH DENSITY) SHOWN AS		TO BE REZONED TO RESIDENTIAL LOW DENSITY
SUBJECT AREA (RESIDENTIAL HIGH DENSITY) SHOWN AS		TO BE REZONED TO RESIDENTIAL MEDIUM DENSITY
SUBJECT AREA (RESIDENTIAL HIGH DENSITY) SHOWN AS		TO BE REZONED TO LOCAL COMMERCIAL
SUBJECT AREA (RESIDENTIAL HIGH DENSITY) SHOWN AS		TO BE REZONED TO PARK AND OPEN SPACE